

**THE CORPORATION OF THE
TOWNSHIP OF EDWARDSBURGH/CARDINAL**

BY-LAW NO. 2017-25

**“TO AMEND BY-LAW 2015-28 TO REGULATE THE OPERATION OF ALL-
TERRAIN VEHICLES ON MUNICIPAL ROADS”**

WHEREAS By-law 2015-28, being a by-law to regulate the operation of all-terrain vehicles on municipal roads was passed by Municipal Council at its regular meeting of April 27, 2015;

AND WHEREAS Municipal Council deems it advisable to amend said by-law;

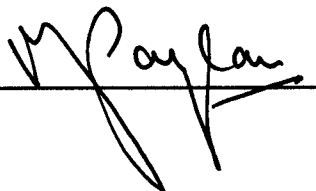
NOW THEREFORE the Council of the Corporation of the Township of Edwardsburgh/ Cardinal enacts as follows:

1. That Schedule “A” is amended to include additional permitted road access to cross highways within and under the jurisdiction of the Township of Edwardsburgh/Cardinal.
2. That an updated Schedule “A” noting this amendment shall form part of this by-law.
3. That all provisions of By-law 2015-28 remain in force and effect as per the attached Schedule “A”.
4. This amending by-law will come into force and take effect on its passing.


Read a first and second time in open Council this 27th day of March, 2017.

Read a third and final time, passed, signed and sealed in open Council this 23rd day of May, 2017.

Mayor



Deputy Clerk



SCHEDULE "A"
BY-LAW NO. 2017 -25

All Terrain Vehicles (ATVs) shall be permitted to cross highways within and under the jurisdiction of the Township of Edwardsburgh/Cardinal listed below. The authority shall not extend to highways under the jurisdiction of the United Counties of Leeds and Grenville or the King's Highway (i.e. #401 & #416).

Notwithstanding the above, the ATVs shall generally not be permitted on local municipal roads within the boundaries and confines of the Villages, Hamlets and Built-Up Settlement Areas within the Township of Edwardsburgh/Cardinal.

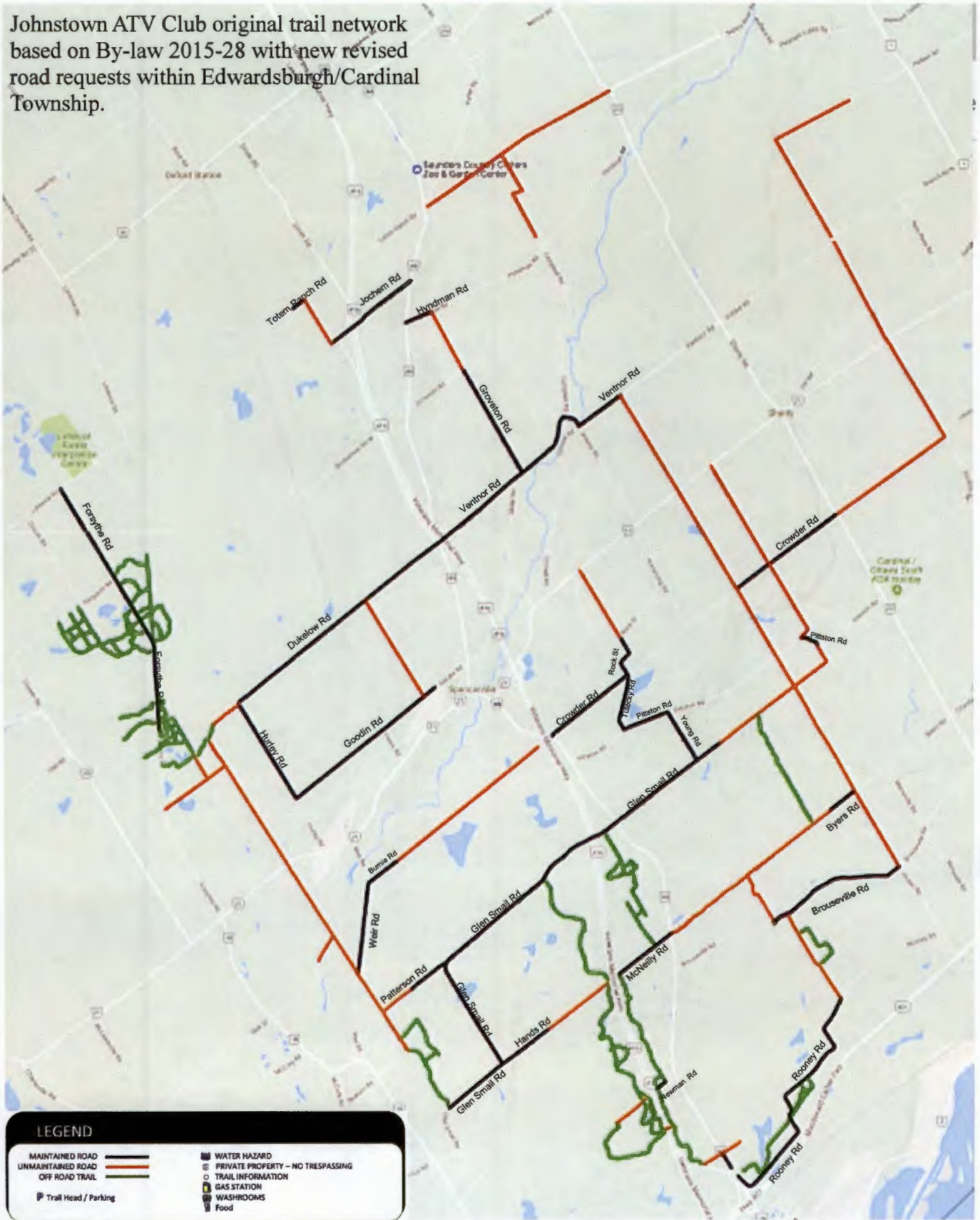
Road	From	To
Newman	Cross over Rd near east Hwy 416	1/2 way down Newman Rd to ATV Trail , west of County Rd 44
Brouseville	ATV Trail cross Brouseville & 1500Ft heading west	Brouseville (drive on shoulder of road)
Byers	East of County Rd 44	Cross over County Rd 44 to McNeilly Rd
Byers	Byers Rd	Glen Smail Rd (temporary due to trail condition)
Cedar Grove	Angelo's Truck Stop	Hwy 416 towards County Rd 18
Forsythe	Forsythe/ Limerick Forest	access lane, cross County Rd 21, access lane towards Patterson Rd
Glen Smail	Patterson Rd	Hands Rd west of Hwy 416
Goodin	Limerick Forest & Hurley Rd	Spencerville
Hands	west of Hwy 416	Glen Smail Rd intersection
Hurley	Limerick Forest	Goodin Rd
McNeilly	Byers Rd cross over County Rd 44	McNeilly Rd east of Hwy 416
Noe	Noe Rd	to Cedar Grove Rd
Patterson	Patterson Rd heading East	to Skakum Rd (meets Patterson Rd)
Patterson	Patterson Rd heading South	ATV trail to Glen Smail Rd & west of Hwy 416
Rooney	Angelo's Truck Stop	1/2 way down Rooney Rd towards Jordan Rd onto ATV Trail
Rooney	ATV Trail section parallel to Road	Cross over Rooney Rd
Glen Smail	south Glen Smail Rd	Hands Rd to west of Hwy 416
Glen Smail	Hands Rd	Glen Smail Rd to Hands Rd
Glen Smail	Hands Rd or ATV Trail	Glen Smail Rd
Weir	North side Weir Rd crossover to access lane	South side of Weir Rd, along access lane

Additional Permitted Road Access as of 2017:

Road	From	To	Length (km)
Bernie	Weir Rd	End of Bernie Rd	0.7
Brouseville	Unmaintained Rd	Jordan Rd	2.5
Crowder	Between County Rd 44	Tutecky Rd	1.9
Crowder	Between both unmaintained Rd's		0.8
Crowder	Between unmaintained Rd	County Rd 22	1.6
Dukelow	Hurley Rd	County Rd 44	5
Forsythe	Forsythe Rd North	Limerick Rd	3.2
Groveton	All	All	2.3
Hyndman	County Rd 44	Unmaintained Rd	0.6
Jochem	County Rd 44	Smith Rd	2

Pittston	Between Young Rd	And Tutecky Rd	0.9
Pittston	Unmaintained Rd	Glen Smail Rd	0.4
Rock	Crowder Rd	Unmaintained Rd heading North to County Rd 21	0.9
Totem Ranch	All	All	0.3
Tutecky	Crowder Rd	And Pittston Rd	1.1
Ventnor	County Rd 44	Unmaintained Rd to the East	5
Weir	Between unmaintained Rd	And Burnie Rd	1.8
Young	Between Glen Smail Rd	And Pittston Rd	1.1

Johnstown ATV Club original trail network based on By-law 2015-28 with new revised road requests within Edwardsburgh/Cardinal Township.



Johnstown ATV Club original trail network
 based on By-law 2015-28 within
 Edwardsburgh/Cardinal Township.



LEGEND

MAINTAINED ROAD		WATER HAZARD	
UNMAINTAINED ROAD		PRIVATE PROPERTY - NO TRESPASSING	
OFF ROAD TRAIL		TRAIL INFORMATION	
Trail Head / Parking		GAS STATION	
		WASHROOMS	
		Food	