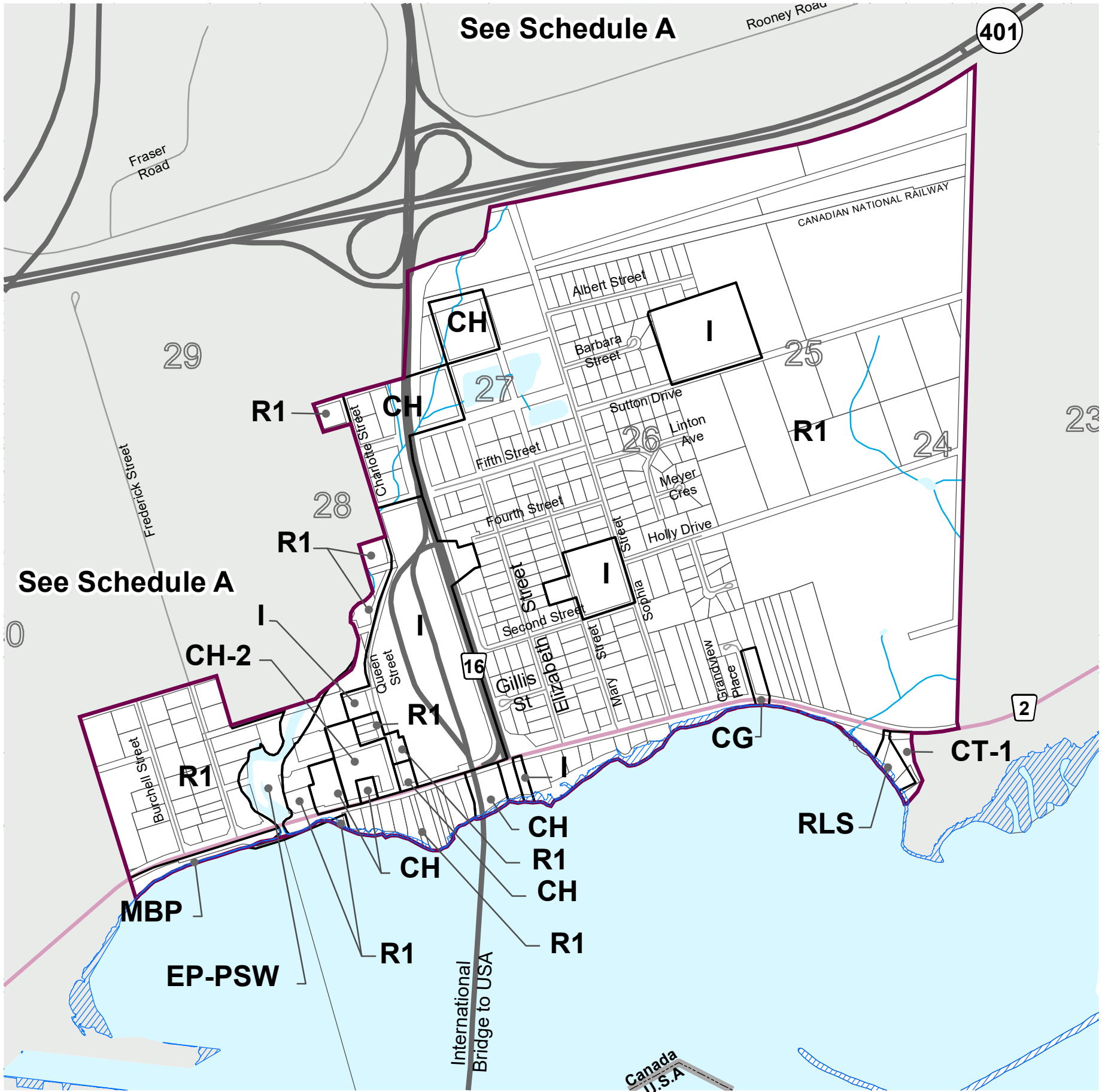


# ZONING BY-LAW NO. 2022-37 SCHEDULE D Village of Johnstown




**ZONING**

R1	Residential First Density	MCR	Main Street Commercial / Residential	MG	General Industrial	I	Institutional	EXR	Mineral Aggregate Reserve
R2	Residential Second Density	MC	Main Street Commercial	MR	Rural Industrial	OS	Open Space	EP-PSW	Environmental Protection - PSW
R3	Residential Third Density	CG	General Commercial	MBP	Business Park Industrial	RU	Rural	EP-ANSI	Environmental Protection - ANSI
RH	Hamlet Residential	CH	Highway Commercial	MS	Salvage Yard Industrial	A	Agriculture	<b>Overlay Zones</b>	
RLS	Limited Services Residential	CT	Tourist Commercial	MD	Disposal Industrial	EX	Mineral Aggregate Extraction	[Blue Hatched]	Flood Plain Hazard Overlay


**TRANSPORTATION**

- Provincial Highway
- County Road
- Township Road
- Private Road
- Active Railway
- Abandoned Railway



- [Green Hatched]
  - [Orange Hatched]
  - [Yellow Hatched]
  - [Light Blue]
  - [Blue Line]
- Source Water Protection Overlay
- [Green Hatched]
  - [Orange Hatched]
  - [Yellow Hatched]
- Waterbody
- Watercourse

Within these areas certain Zoning By-Law Provisions require that reference be made to the Official Plan



ISSUE DATE: JUNE, 2022  
OFFICE CONSOLIDATION: NOVEMBER, 2024



Engineers, Planners & Landscape Architects  
Suite 200, 240 Michael Cowpland Drive  
Ottawa, Ontario, Canada K2M 1P6  
Telephone (613) 254-9643  
Facsimile (613) 254-5967  
Website www.novatech-eng.com  
THIS PLAN IS BASED UPON INFORMATION OBTAINED IN JUNE 2018 THROUGH A DIGITAL DATA RELEASE AGREEMENT WITH THE UNITED COUNTIES OF LEEDS & GRENVILLE AND INCLUDES DATA FROM THE PROVINCE OF ONTARIO'S ONTARIO GEOSPATIAL DATA EXCHANGE DATABASE (LAND INFORMATION ON TARIFF), MUNICIPAL PROPERTY ASSESSMENT CORPORATION AND TERANET INC. AND ALSO INCLUDES DATA OWNED AND/OR USED UNDER AGREEMENTS WITH SOUTH NATION CONSERVATION AUTHORITY.  
JOB# 120067